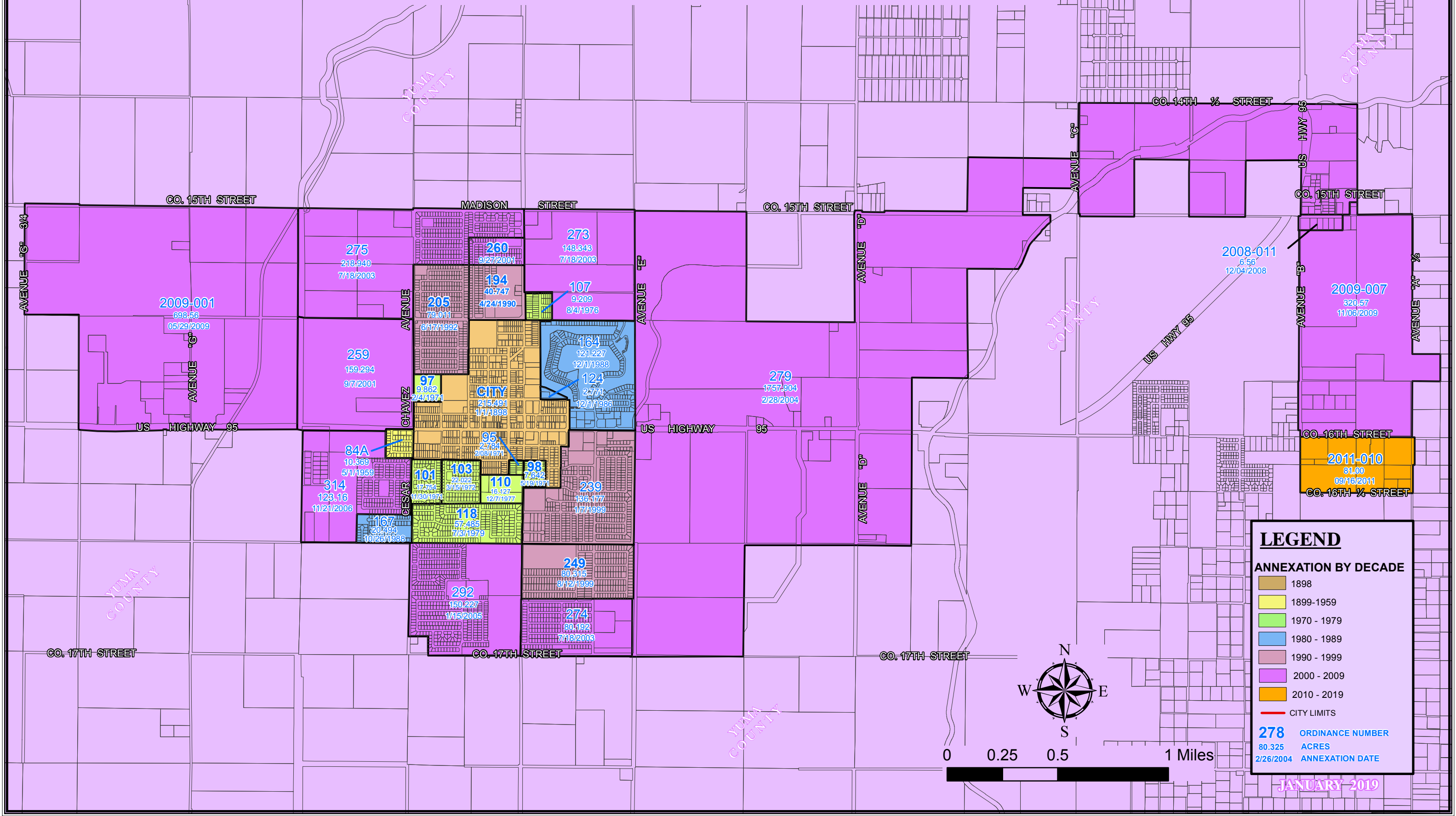


# CITY OF SOMERTON ANNEXATION MAP

COMMUNITY DEVELOPMENT DEPARTMENT

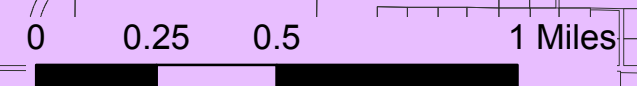
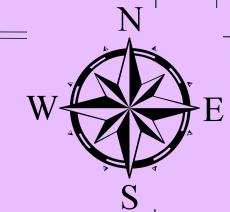


**LEGEND**

**ANNEXATION BY DECADE**

- 1898
- 1899-1959
- 1970 - 1979
- 1980 - 1989
- 1990 - 1999
- 2000 - 2009
- 2010 - 2019
- CITY LIMITS

**278** ORDINANCE NUMBER  
 80.325 ACRES  
 2/26/2004 ANNEXATION DATE



JANUARY 2019